
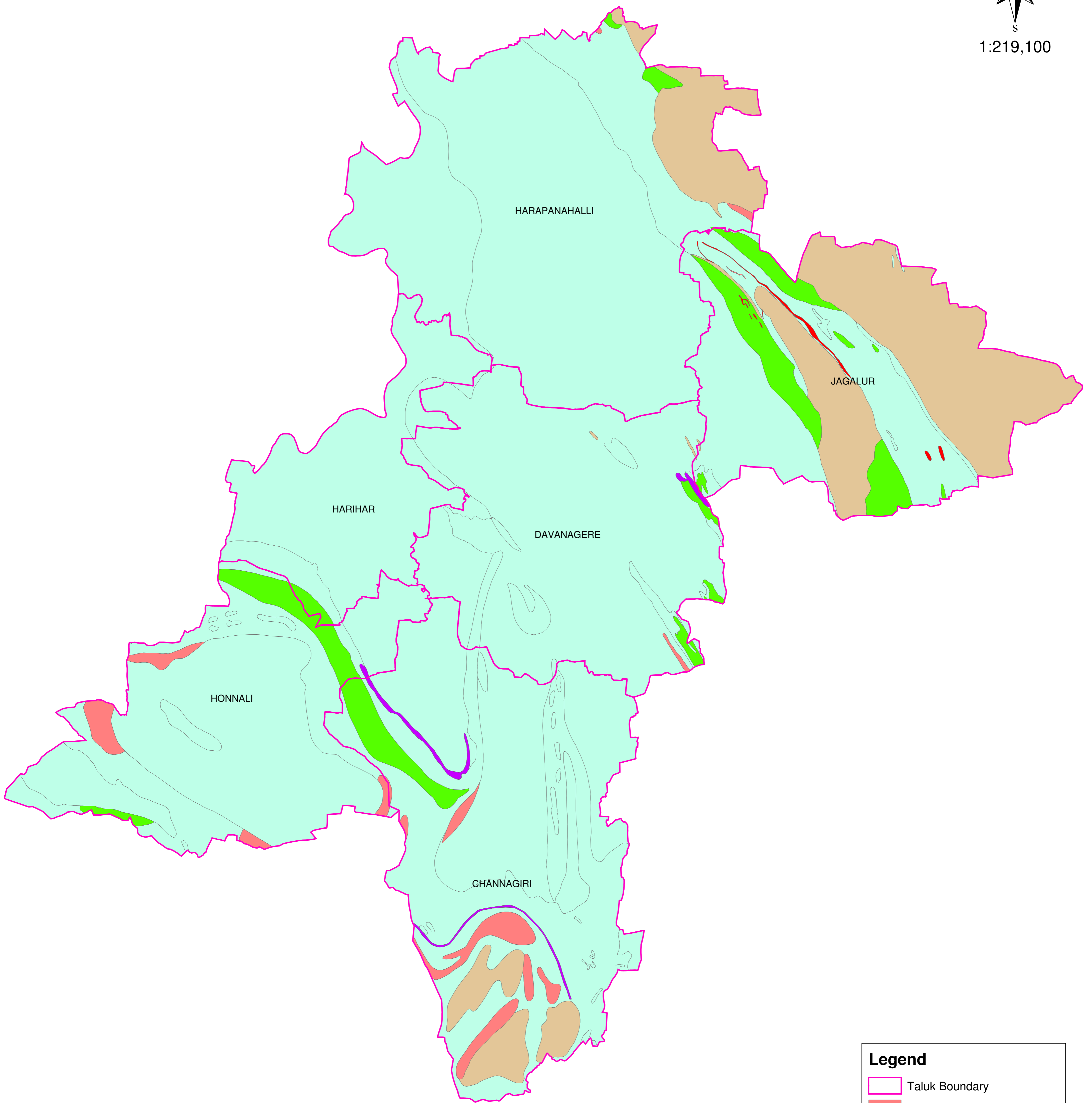




# LITHOLOGY MAP OF DAVANAGERE DISTRICT



Prepared By



District GeoInformatics Cell  
Zilla Panchayath  
Davanagere

## Legend

- Taluk Boundary
- Consolidated sediments
- Metamorphic rocks
- Plutonic rocks
- Residual capping
- Semi consolidated sediments
- Volcanics / Meta volcanics